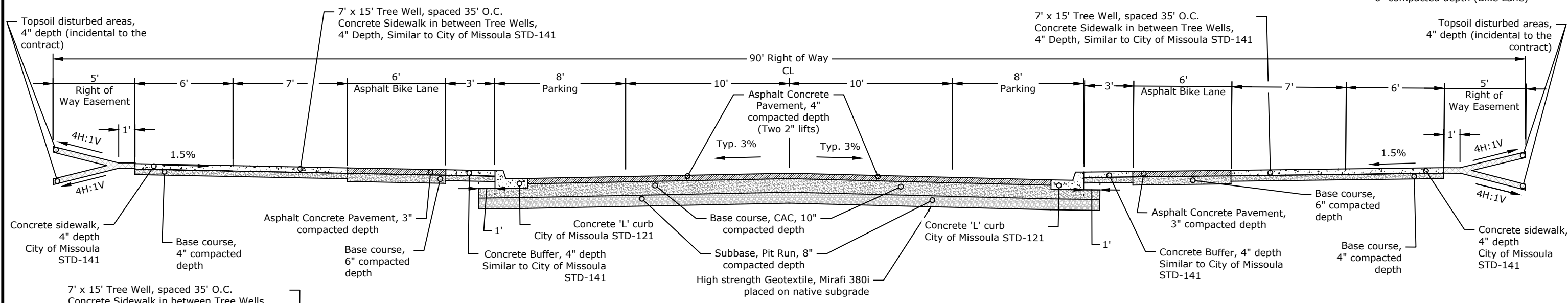
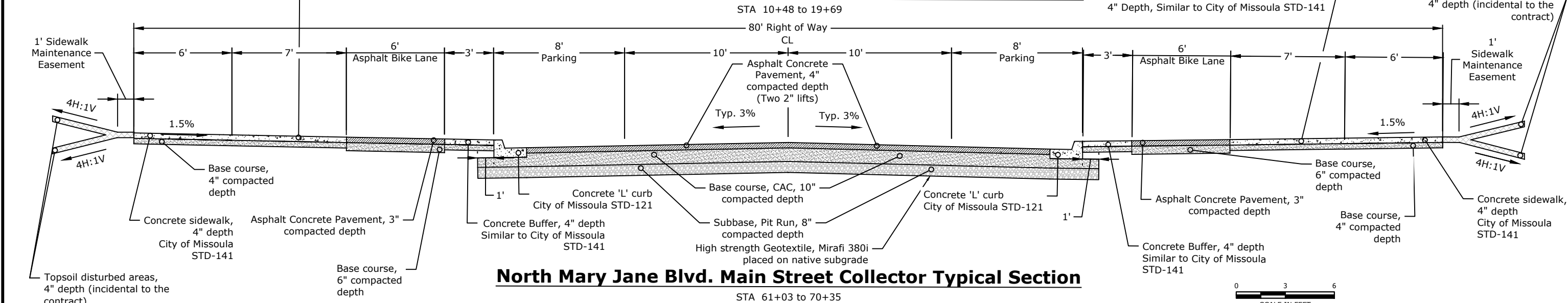


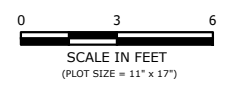
South Mary Jane Blvd. Neighborhood Collector Typical Section



South Mary Jane Blvd. Main Street Collector Typical Section




North Mary Jane Blvd. Main Street Collector Typical Section



REVISION	DATE	DESCRIPTION

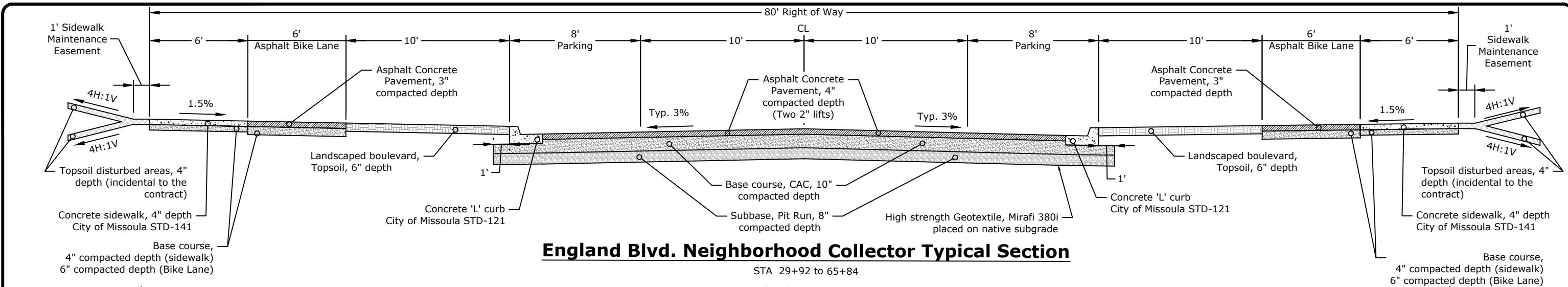
DESIGNER	PROJ. NO.
DRAWN	DATE
CHECKED	SURVEYED



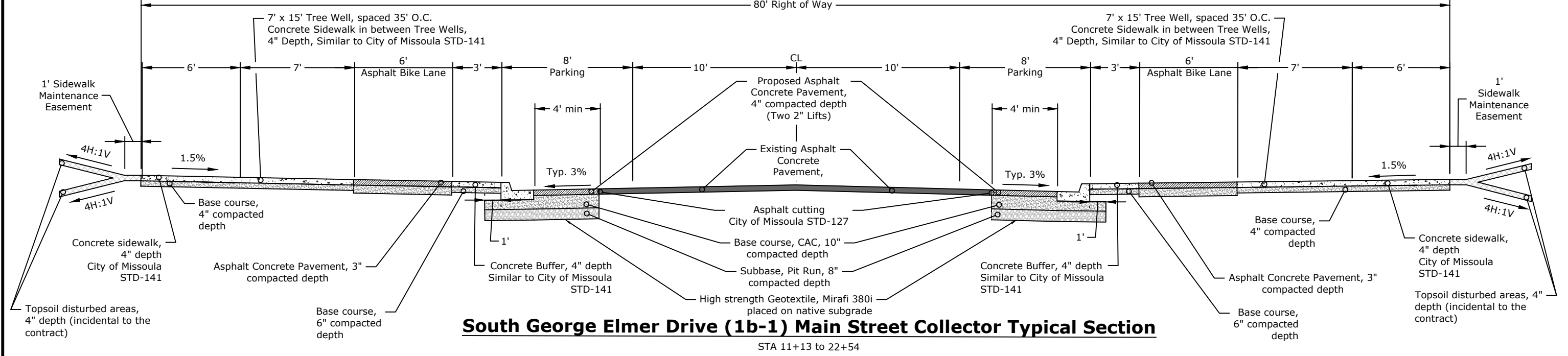
Mullan BUILD
PRELIMINARY 30% NOT FOR CONSTRUCTION

Mary Jane Boulevard
Typical Roadway Sections

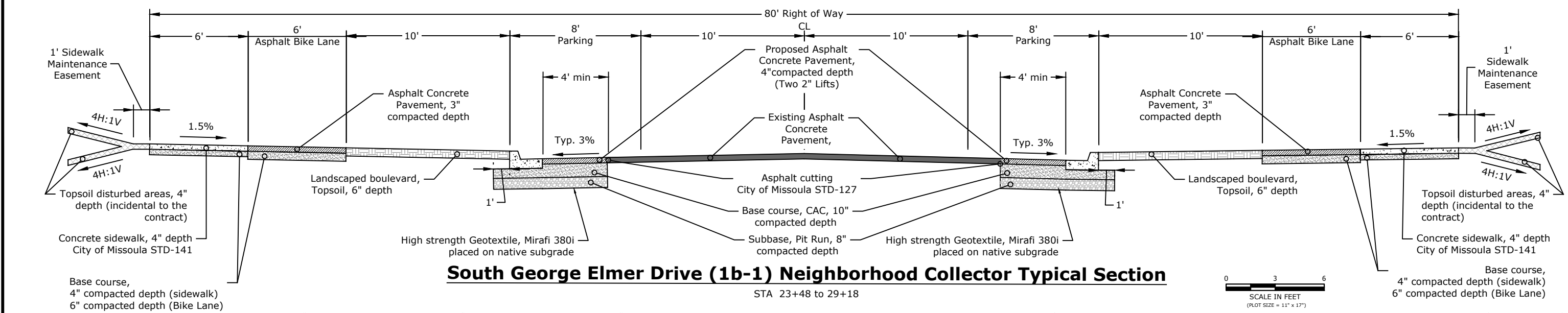
SHEET	OF
A.4	A.8



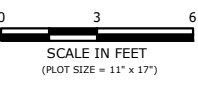
England Blvd. Neighborhood Collector Typical Section



South George Elmer Drive (1b-1) Main Street Collector Typical Section




South George Elmer Drive (1b-1) Neighborhood Collector Typical Section



REVISION	DATE	DESCRIPTION

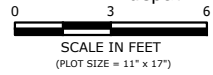
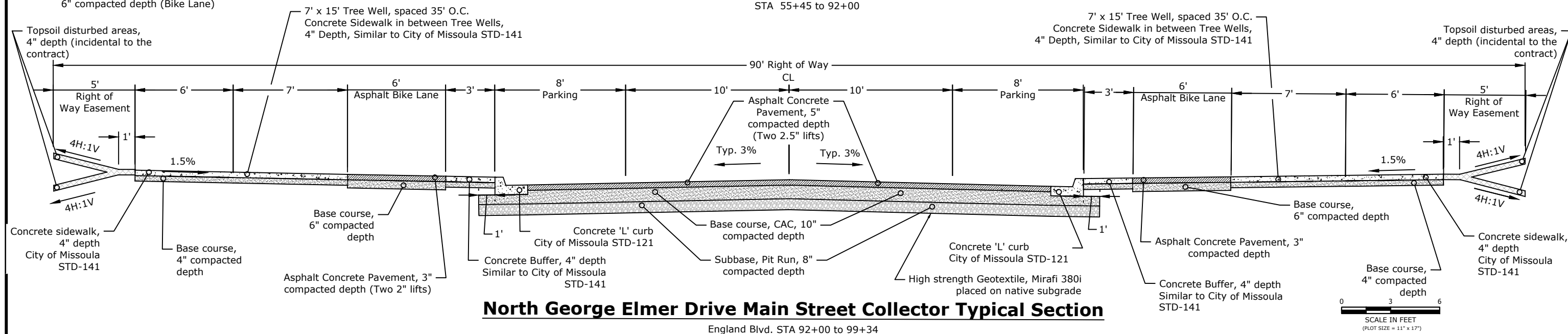
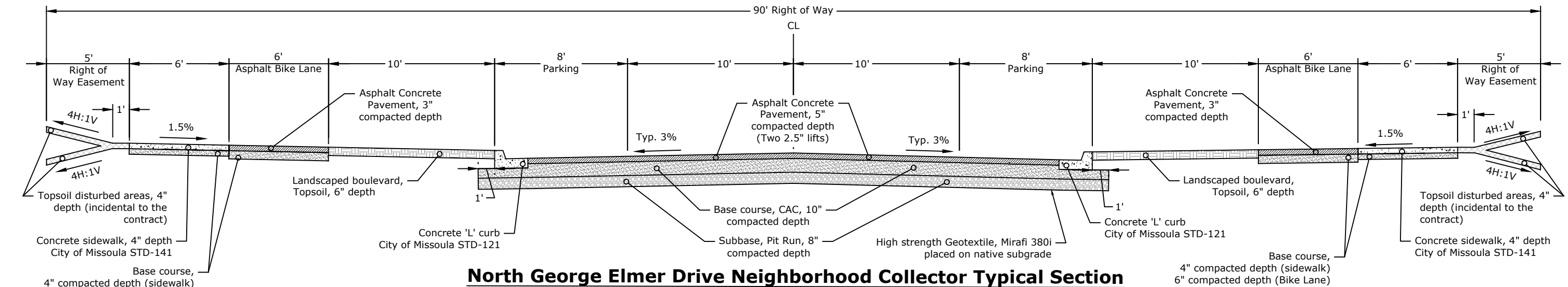
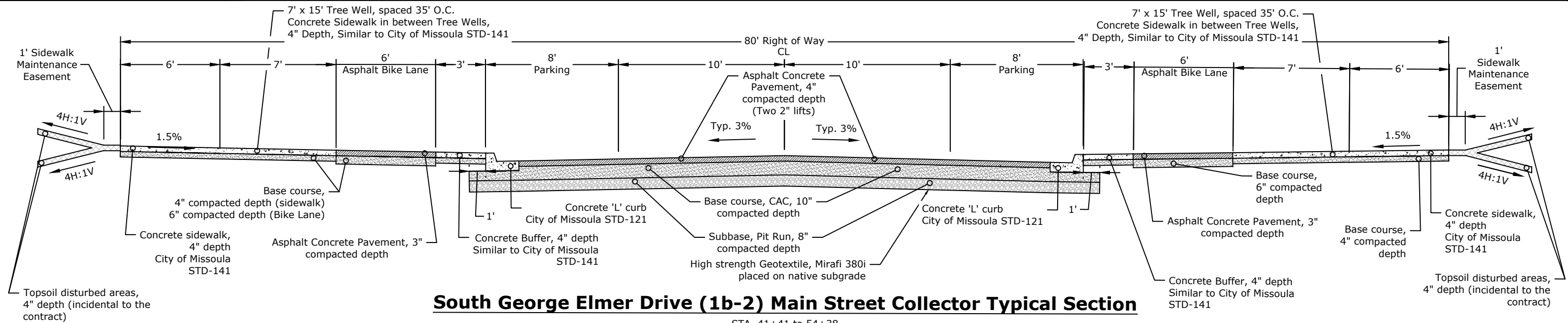
DESIGNER	PROJ. NO.
DRAWN	DATE
CHECKED	SURVEYED



Mullan BUILD
PRELIMINARY 30% NOT FOR CONSTRUCTION


South George Elmer Drive (1b-1) Typical Roadway Sections
England Boulevard &

SHEET	OF
A.5	A.8



REVISION	DATE	DESCRIPTION

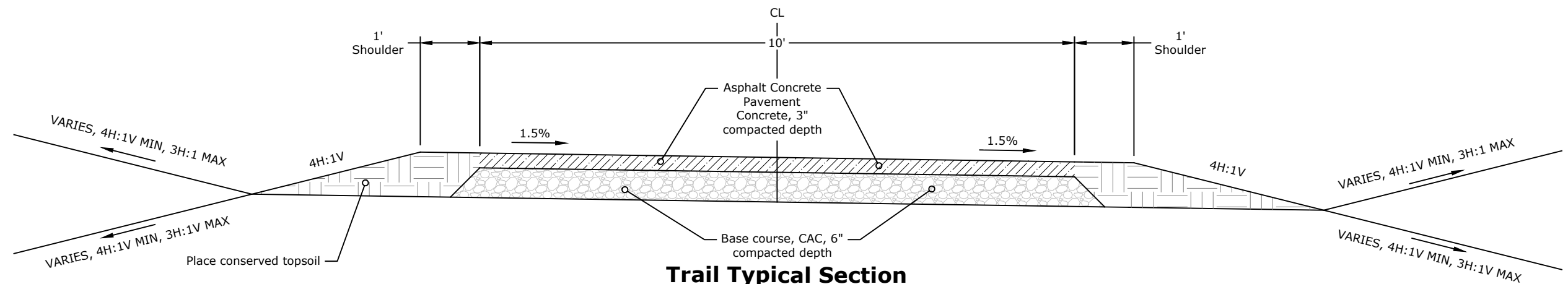
DESIGNER	PROJ. NO.
DRAWN	DATE
CHECKED	SURVEYED



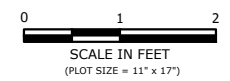
Mullan BUILD
 PRELIMINARY 30% NOT FOR CONSTRUCTION

George Elmer Drive Typical Roadway Sections

SHEET	OF
A.6	A.8



Trail Typical Section
Grant Creek Trail: STA 10+00 to 37+56
Milwaukee Trail: STA 10+00 to 19+58
Flynn Lane Trail: STA 10+00 to 86+16
Tipperary Way Trail: STA 10+00 to 41+61 & 42+36 to 92+60
Mullan Road Trail STA: 10+00 to 39+79



REVISION	DATE	DESCRIPTION
-	-	-

DESIGNER	-	PROJ. NO.	-
DRAWN	-	DATE	-
CHECKED	-	SURVEYED	DJ&A, P.C.


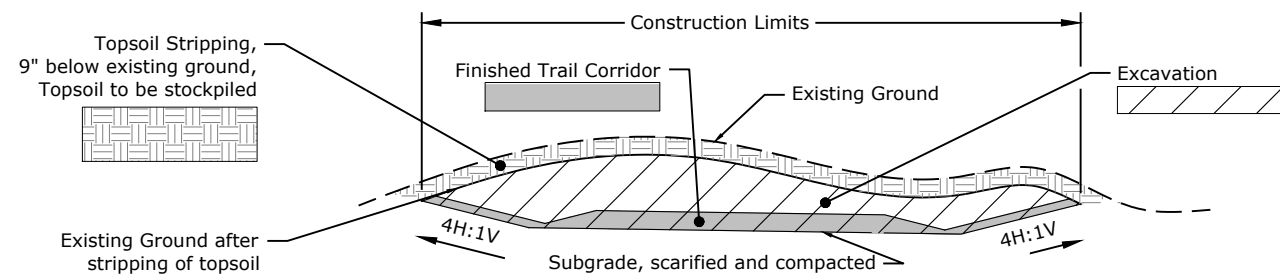
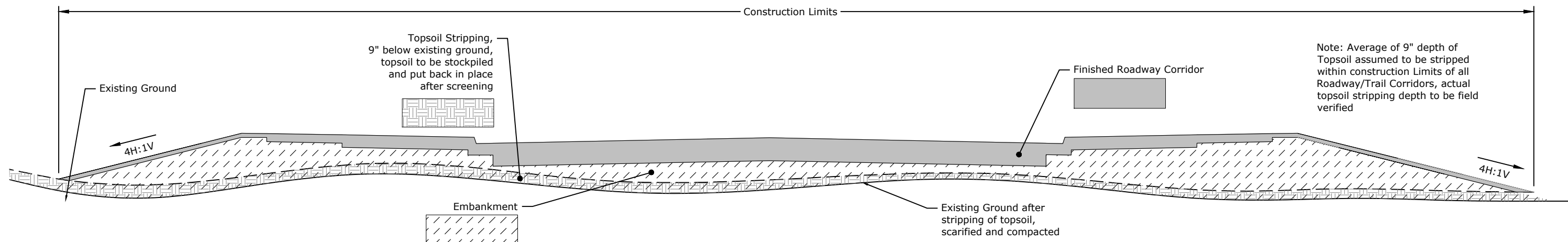
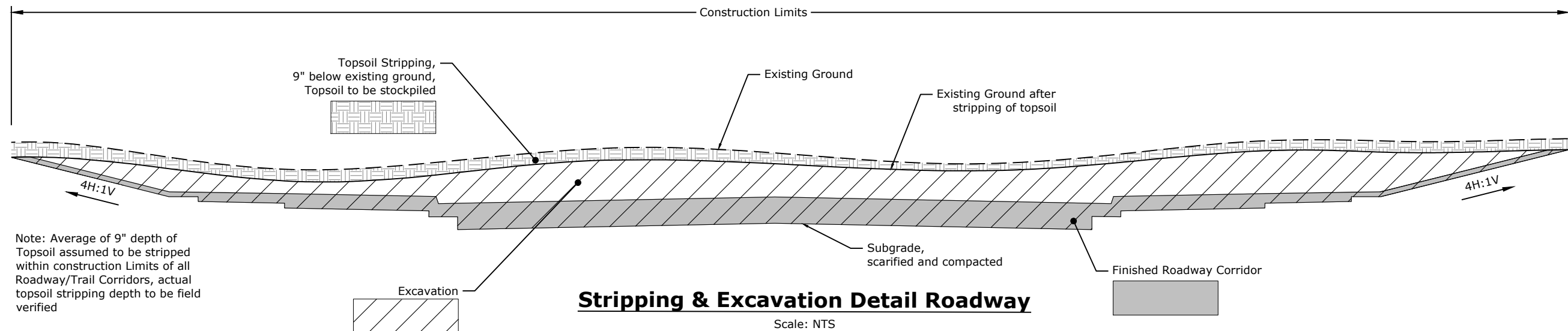
DJ
&
A

ENGINEERS
PLANNERS
SURVEYORS

Mullan BUILD
PRELIMINARY 30% NOT FOR CONSTRUCTION

Trail Typical Sections

SHEET	OF
A.7	A.8



REVISION	DATE	DESCRIPTION

DESIGNER		PROJ. NO.	
DRAWN		DATE	
CHECKED		SURVEYED	DJ&A, P.C.



Mullan BUILD
PRELIMINARY 30% NOT FOR CONSTRUCTION

General Earthwork Details

SHEET
OF
A.8 | A.8